





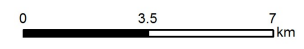


- KEY**
-  Project Erebus
 -  Landfalls
 -  Export cable routes
 -  Export cable corridor
 -  Floating LiDAR
 -  Wave Buoy



Scale 1:150,000 @ A3



Metocoon deployment chart

Geodetic Parameters: WGS 1984 UTM Zone 30N			
Date: 08/10/2020	Drawn by: IW	Checked by: RR	Version: V01