






Project Erebus Floating Offshore Wind Farm

Notice to Mariners

NtM Number	Erebus/004 v1.0				
Date of Issue	13/10/2020				
1 Planned Activity					
Maintenance check of existing floating LiDAR.					
Floating LiDAR					
Yellow in colour					
Yellow 'X' shaped topmark					
Fl (5) Y 20s light (5nm range)					
Flash rate not exceeding 30 per minute.					
2 Geographic co-ordinates and chart of survey area (UTM 30 / WGS 84)					
Floating LiDAR					
Easting Northings	319293.94	5706371.55			
Degrees Minutes Seconds	51°28'46.53"N	5°36'8.62"W			
Decimal Degrees	51.479594	-5.602394			
Degrees Decimal Minutes	51° 28.775'N	5° 36.143'W			
3 Safe clearances, navigation safety features and safety notes for mariners					
All vessels are requested to maintain a safe distance (50m) from the monitoring equipment at all times.					
4 Outline programme of works					
Maintenance Check					
Estimated Potential Start Date: 15 October 2020	Estimated Potential Completion Date: 21 October 2020				
Ongoing Operations					
Start: August 2020	End: October 2021				
5 Vessel details					
Vessel Name:	MTS Vector				
Vessel Type / LOA(m):	Multi purpose ship				
VHF Call Sign:	2BBA2				
MMSI:	235064573				
Vessel Bridge Mobile:	+44 (0)7310 458 408				
Vessel Sat Phone:	Vessel Sat Phone: +44 (0) 7310 458 408 vector@carmet.co.uk				
Onshore Contact	Joshua Metcalfe +44 (0) 7825 184 793 joshua@carmet.co.uk				
					
			6 Project Contact Details		
			Fisheries Liaison Officer: Jonny Lewis		
			Telephone: 07817 644284 Email: jonny.lewis@marinespace.co.uk		

Document title	Date	Author	Reviewed By	Status	Page 1 of 1
Blue Gem Wind NtM/004 v1.0	13-10-2020	BGW		FINAL	 Blue Gem Wind