







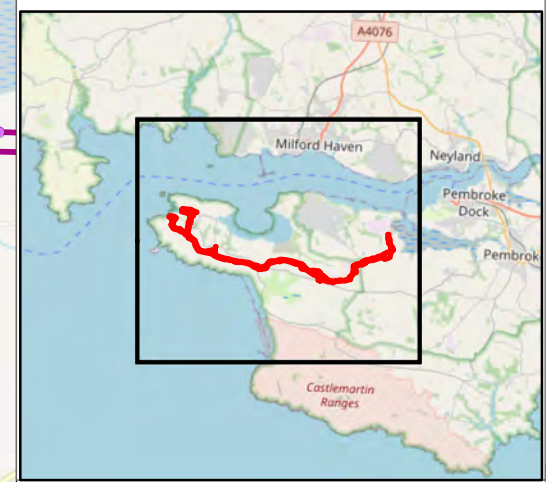


KEY:

-  Oil Pipeline
-  Existing Water Mains
-  Telecommunications OHL
-  Telecommunications UG Cable
-  Electrical Utilities OHL
-  Electrical Utilities UG Cable
-  Development Boundary



OWC
AN AQUALIS/BRACEMAR COMPANY

ITPENERGISED

Blue Gem Wind

MarineSpace
Making Sense of the Marine Environment™

Project Erebus Environmental Statement

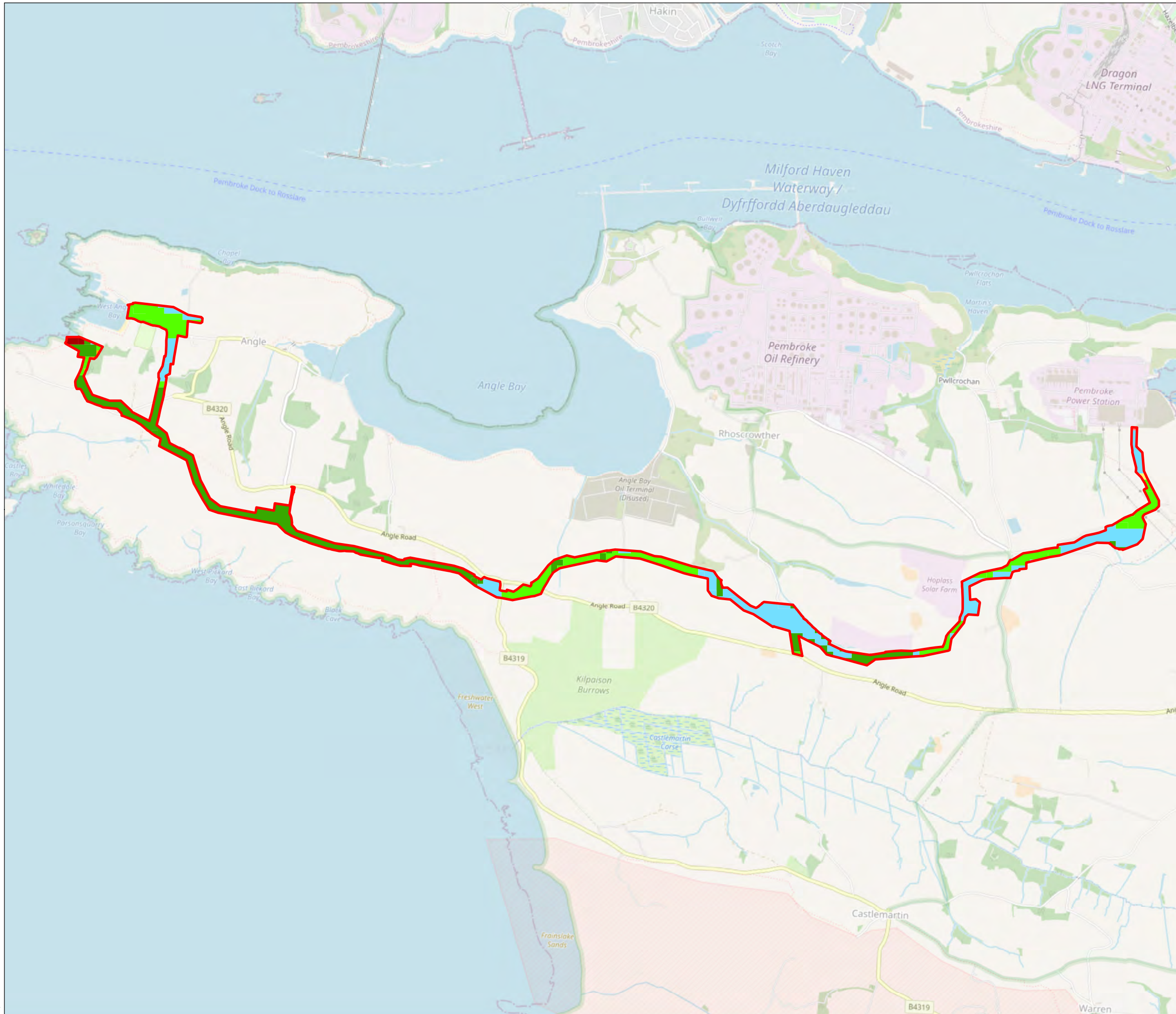
Cable Route and Utility Crossings

Figure 24.1

Date: 07/12/2021	Drawn by: JC	Checked by: ES	Version: v1.0
------------------	--------------	----------------	---------------

Project Number: 2923

Service Layer Credits: © OpenStreetMap (and) contributors, CC-BY-SA. Purchased OS Mapping Licence (delete if not required): © Crown copyright and database rights 2021, Ordnance Survey. For information purposes only and not to be used for navigation.

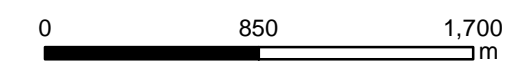
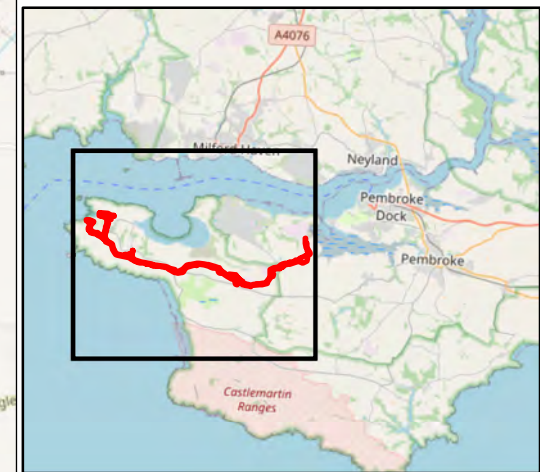


KEY:

- Indicative Red Line Boundary

Predictive ALC Grade

- Grade 2
- Grade 3a
- Grade 3b
- Grade 4
- Grade 5
- Non-Agricultural
- Urban



Scale 1:30,000 @ A3

OWC
AN AQUALIS/BRAEMAR COMPANY

ITPENERGISED

Blue Gem Wind

MarineSpace
Making Sense of the Marine Environment™

Project Erebus Environmental Statement

**Cable Route and
Agricultural Land Classification**

Figure 24.2

Date: 15/12/2021	Drawn by: JC	Checked by: ES	Version: v1.0
------------------	--------------	----------------	---------------

Project Number: 2923

Service Layer Credits: © OpenStreetMap (and) contributors, CC-BY-SA. Purchased OS Mapping Licence (delete if not required): © Crown copyright and database rights 2021, Ordnance Survey. For information purposes only and not to be used for navigation.