






Project Erebus Floating Offshore Wind Farm

Notice to Mariners

NtM Number	Erebus/001 v7.0	
Date of Issue	02.11.20	
1 Planned Activity		
<p>A geophysical and environmental survey of the proposed Erebus Floating Offshore Wind Farm (FLOW) project remains ongoing. The survey involves the use of Multibeam Echosounder (MBES), Sidescan Sonar (SSS), Sub-Bottom profiler (SBP) and Magnetometer equipment, some of which is being towed sub-surface astern of the vessels.</p> <p>The geophysical survey via SeaZip Fix is now focussed on the offshore array site. Environmental work in the nearshore area is being undertaken by Seren Las. Environmental work further offshore via the Glowmar Wave is due to commence 15.11.20.</p>		
2 Geographic co-ordinates and chart of survey area <i>All positions quoted in WGS84: latitude /longitude, in degrees, minutes & 3 decimal places of minutes</i>		
See attached figure and list of coordinates		
3 Safe clearances, navigation safety features and safety notes for mariners		
<p>All vessels are requested to maintain a safe distance (500m) from the survey vessels <i>Seazip Fix</i> and <i>Glowmar Wave</i> at all times.</p> <p>All vessels are requested to maintain a safe distance (100m) from the survey vessel <i>Seren Las</i> at all times.</p> <p>Vessels will display appropriate shapes and lights when surveying.</p>		
4 Outline programme of works		
Nearshore environmental: <i>Seren Las</i>	Start Date: 15.10.20	Estimated Completion Date: 30.11.2020
Offshore geophysical survey area: <i>Seazip Fix</i> (offshore array site)	Start Date: 25.08.2020	Estimated Completion Date: 15.12.2020
Offshore environmental: <i>Glowmar Wave</i>	Start Date: 10.11.2020	Estimated Completion Date: 30.11.2020



5 Vessel details		
Area of Operation	Nearshore Environmental Vessel	
Vessel Name:	Seren Las	
Vessel Type / LOA(m):	MCA Category 2 Workboat / 10.0 m	
Vessel Function:	Survey vessel	
VHF Call Sign:	MDAH2	
MMSI:	235087047	
Vessel Operator Telephone:	0796 955 9716	
		
Area of Operation	Offshore Geophysical Vessel	Offshore Environmental Vessel
Vessel Name:	Seazip Fix	Glowmar Wave
Vessel Type / LOA(m):	Survey support vessel / 42.3 m	Service Operations vessel (SOV) / 65.9 m
Vessel Function:	Survey vessel	Service Operations vessel
VHF Call Sign:	PCDE	3FXF4
MMSI:	244170283	356301000
Vessel Operator Telephone:	+44 797 006 5988	+31 223 525 030
		
6 Project Contact Details		
Fisheries Liaison Officer: Jonny Lewis (Marine Space) Email: jonny.lewis@marinespace.co.uk Telephone: 07817 644284		Fisheries Liaison Officer: Rhianna Roberts (Marine Space) Email: rhianna.roberts@marinespace.co.uk Telephone: 07375 243358